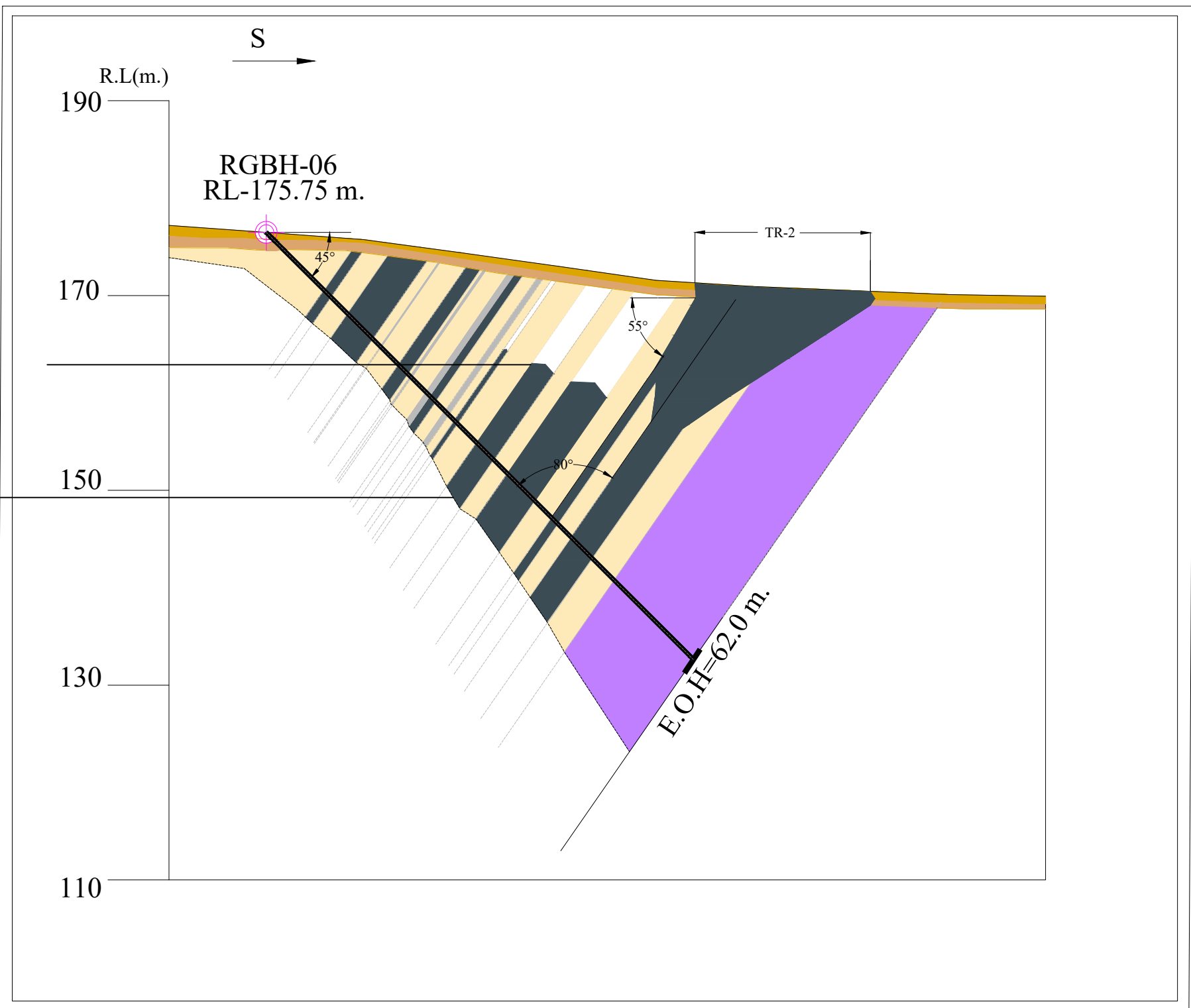
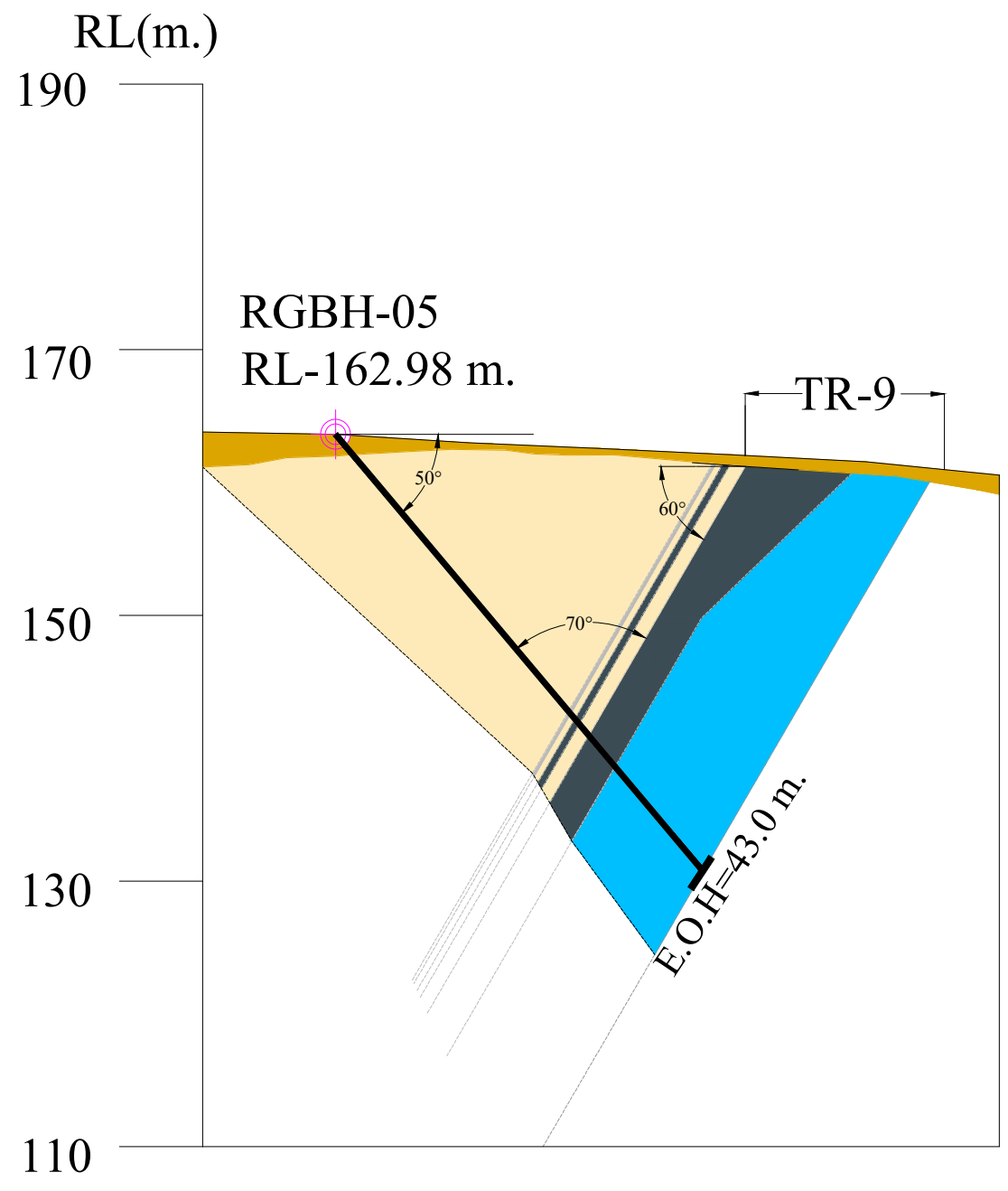
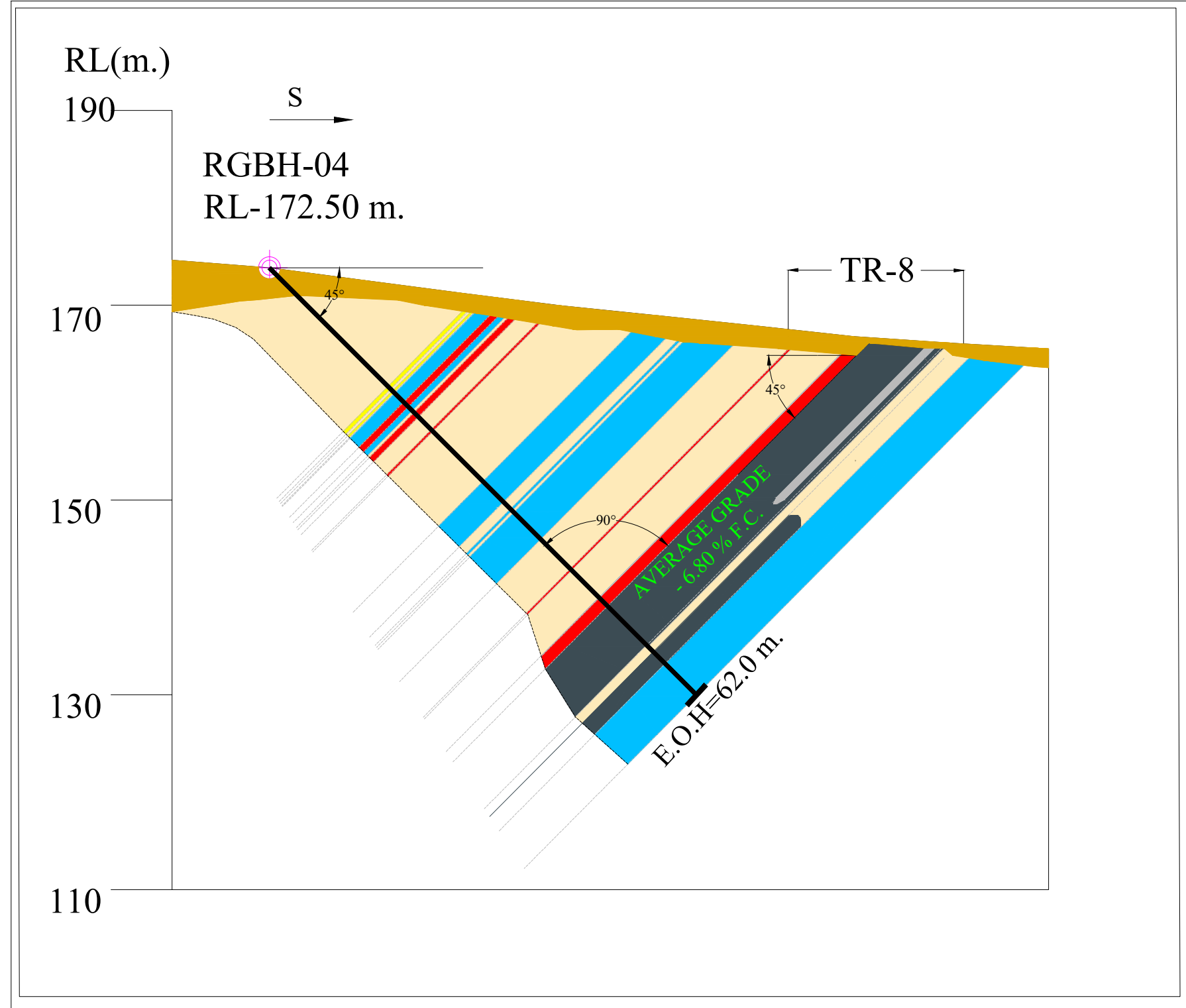
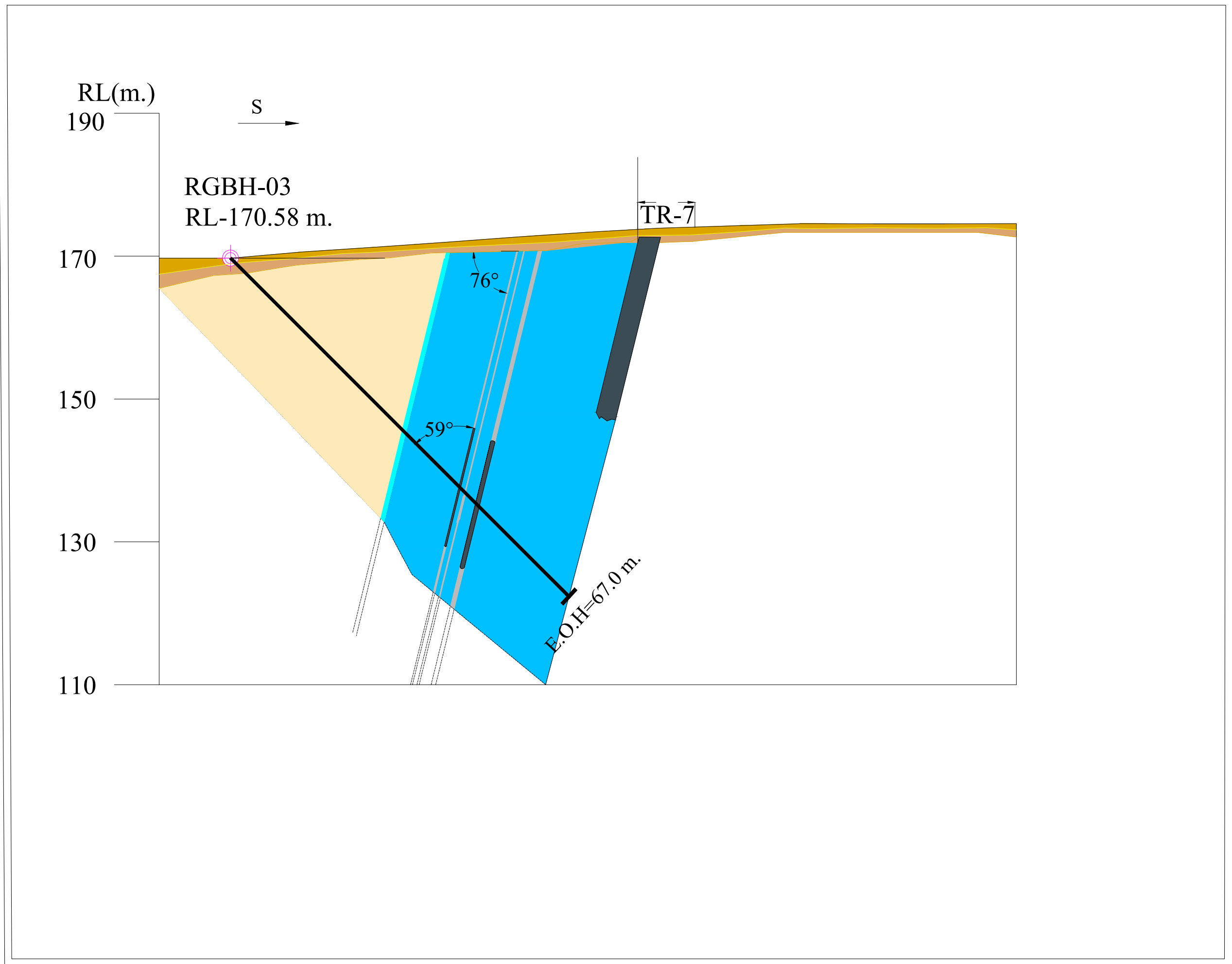
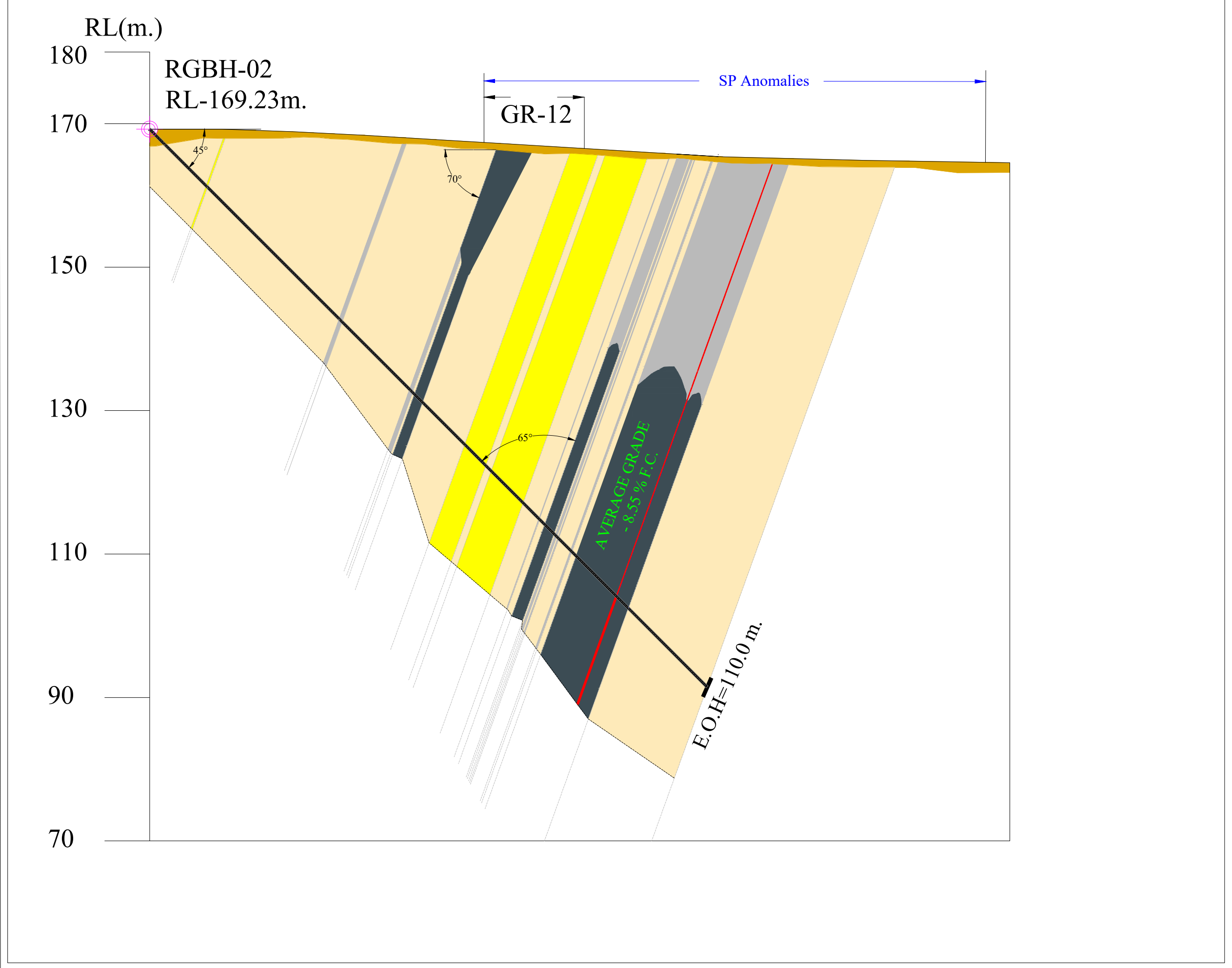
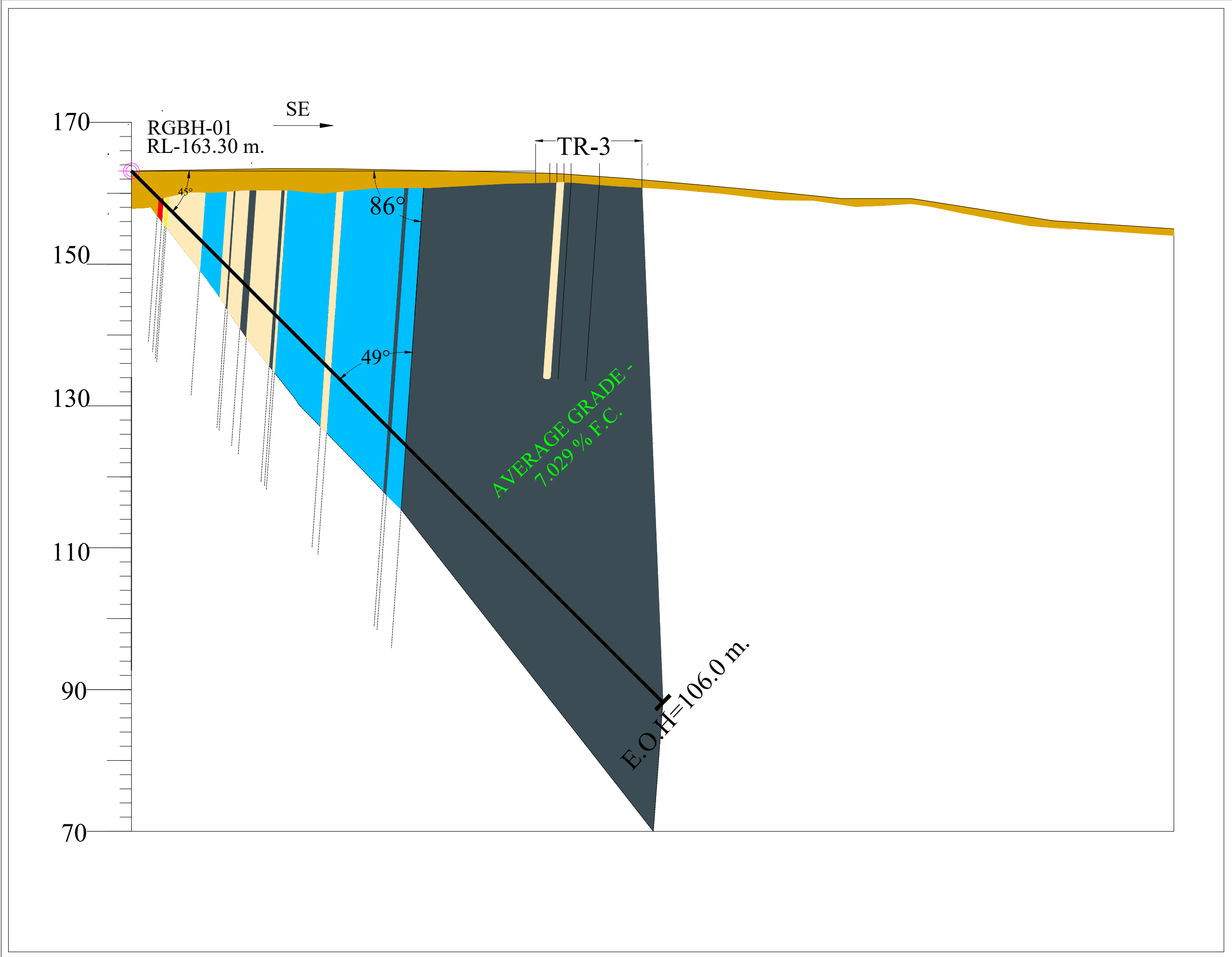


GEOLOGICAL CROSS SECTIONS OF SIX BOREHOLES SHOWING ANOMALOUS GRAPHITE BANDS DELINEATED AT GREATER THAN 2% FC IN RANIBANDH GRAPHITE BLOCK, BANKURA (WEST BENGAL) SOI TOPOSHEET NO.-73J13

PLATE-V



LITHOLOGICAL INDEX	
TOPSOIL	
WEATHERED MANTLE	
QUARTZ VEIN	
QUARTZ-MICA SCHIST	
CALCAREOUS-QUARTZ-MICA SCHIST	
CALC-SILICATE ROCKS	
QUARTZITE	
GRAPHITE SCHIST(>2% F.C.)	
GRAPHITE SCHIST(<2% F.C.)	

SP ANOMALIES	
--------------	--

BOREHOLE LOCATION	
-------------------	--

NAME OF THE BLOCK	RANIBANDH GRAPHITE BLOCK
PREPARED BY	BHOLA PRASAD YADAV
INVESTIGATING AGENCY	MAHESHWARI MINING PVT LTD.